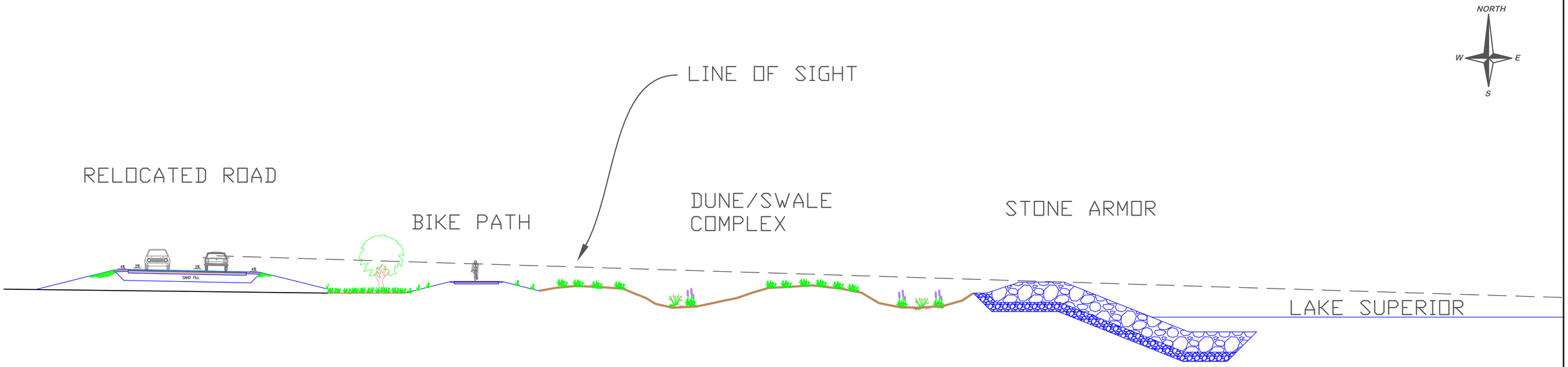

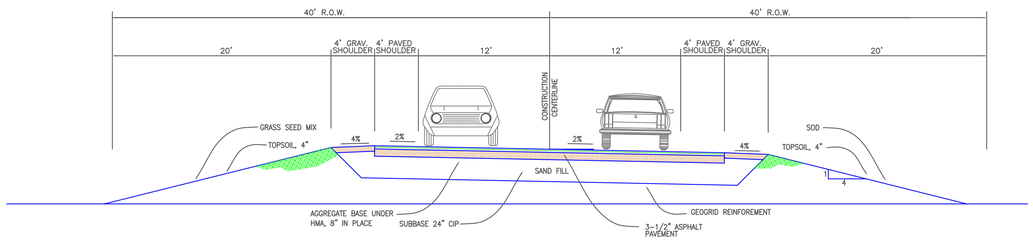

TYPICAL ROAD SECTION

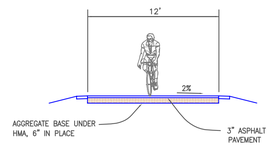

TYPICAL BIKE PATH SECTION

Michigan's One-Call
MISS DIG
Utility Notification Organization
Three full days before you dig call the Miss Dig system
1-(800)-482-7171

MARQUETTE MICHIGAN	**CITY ENGINEER'S OFFICE** **MARQUETTE, MICHIGAN** 300 WEST BARAGA AVE., MARQUETTE, MI 49855 PHONE (906)228-0440	**REVISIONS:**	**DESIGN BY: JAMES R. COMPTON, PROJECT ENGINEER** **DRAWN BY: JAMES R. COMPTON** **DATE: OCTOBER 21, 2013** **FILE NAME: J:/PROJECTS...MASTERCROSSSECTIONS.dwg**	**HOR. SCALE: 1" = 20'** **VERT. SCALE: N.A.**	**LAKESHORE BLVD. COASTAL RESTORATION** **MARQUETTE, MICHIGAN** **PROJECT CROSS SECTION**	**PROJECT MQ13-500** **SHEET 1 OF 30**

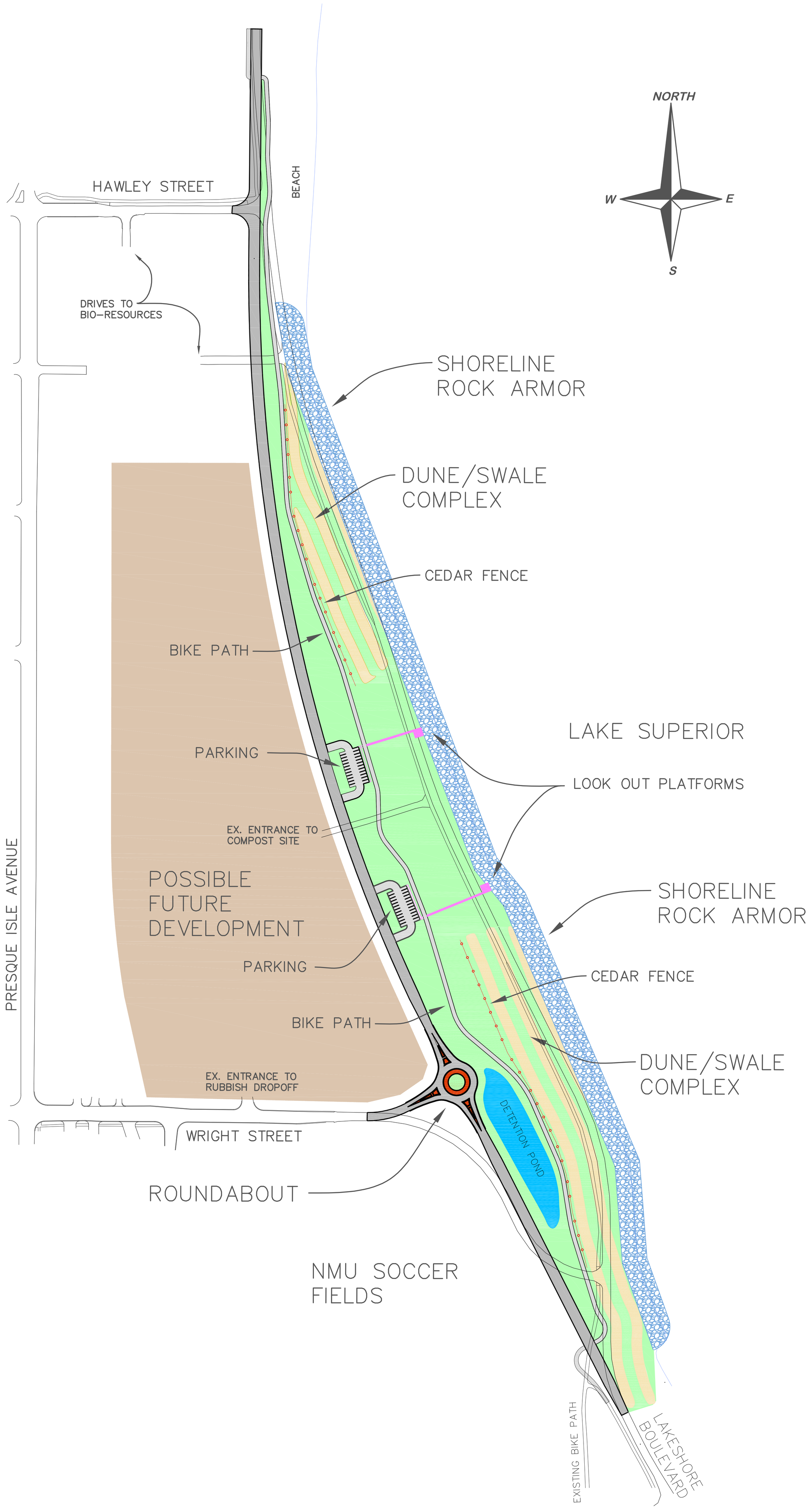
NORTH
W
E
S
HAWLEY STREET
BEACH
DRIVES TO
BIO-RESOURCES
SHORELINE
ROCK ARMOR
DUNE/SWALE
COMPLEX
CEDAR FENCE
BIKE PATH
LAKE SUPERIOR
PARKING
LOOK OUT PLATFORMS
EX. ENTRANCE TO
COMPOST SITE
POSSIBLE
FUTURE
DEVELOPMENT
SHORELINE
ROCK ARMOR
PARKING
CEDAR FENCE
BIKE PATH
DUNE/SWALE
COMPLEX
PRESQUE ISLE AVENUE
EX. ENTRANCE TO
RUBBISH DROPOFF
DETENTION POND
WRIGHT STREET
ROUNDABOUT
NMU SOCCER
FIELDS
EXISTING BIKE PATH
LAKESHORE
BOULEVARD